

Title Number:

Administrative area:

Description.

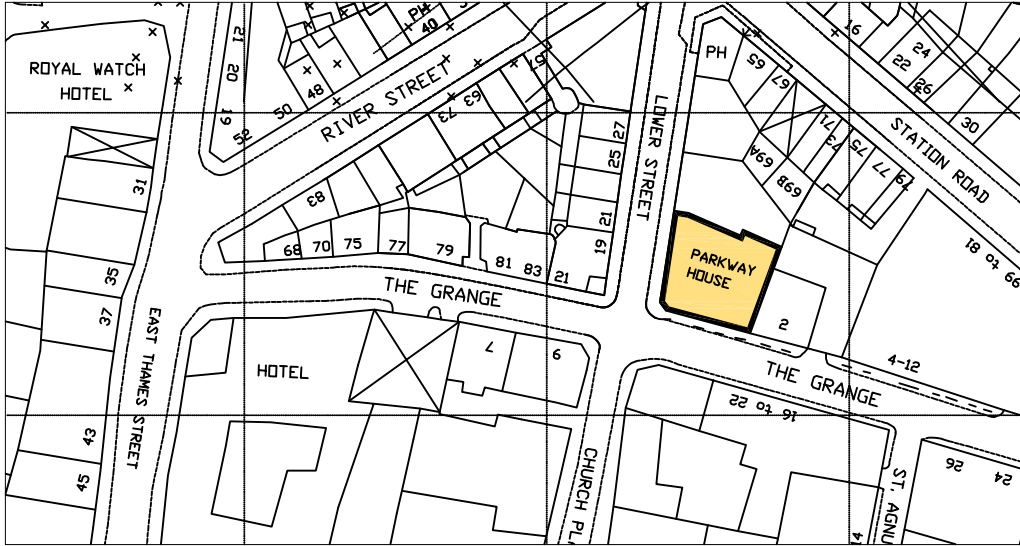
Suite 2, Parkway House
The Grange, London WC3 8YY

Ordnance Survey Grid Reference: AB 123 456 UK
Map 1 of 1

© CROWN COPYRIGHT 2012 ALL RIGHTS RESERVED. LICENCE NUMBER 000000000

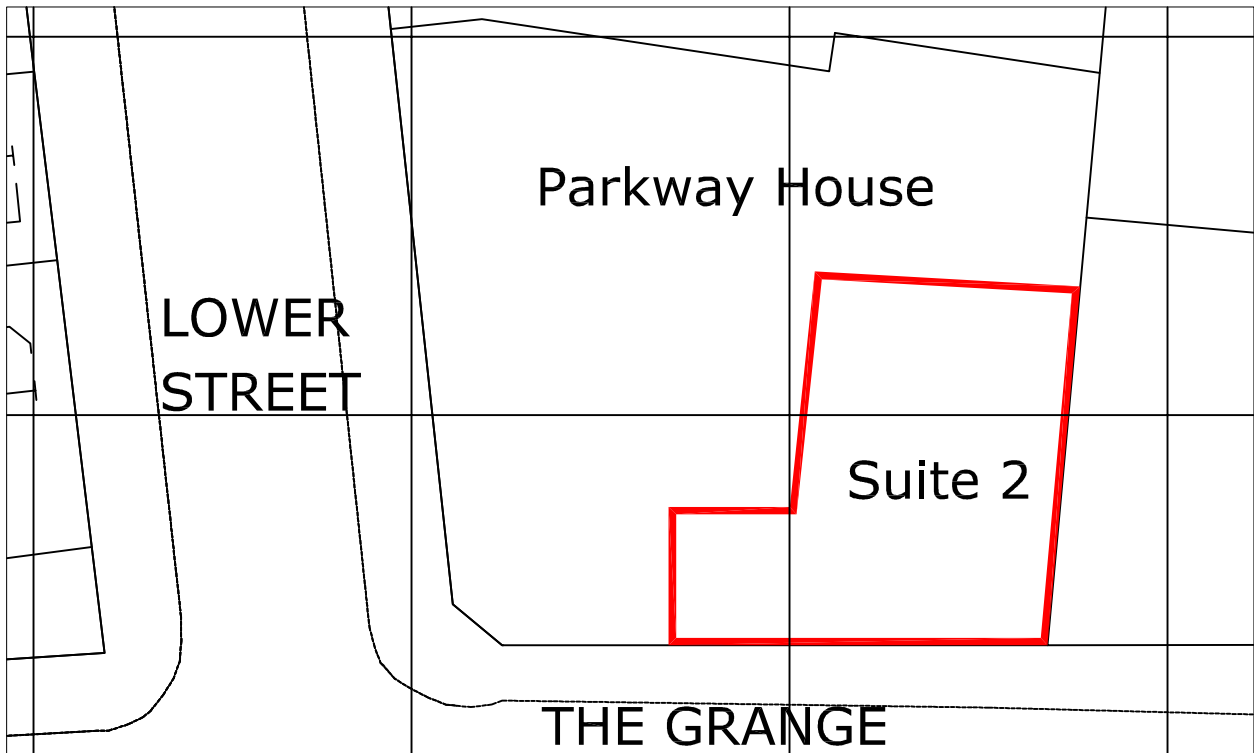
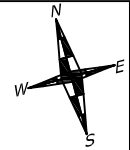
Site Plan - Building Location

Sheet: A4
Scale: 1:1250



Floor Plan - Lease Demise

Sheet: A4
Scale: 1:200



Legend:

Building Location



Lease Demise



Project Number: 1234
Drawing Number 1234-LR01